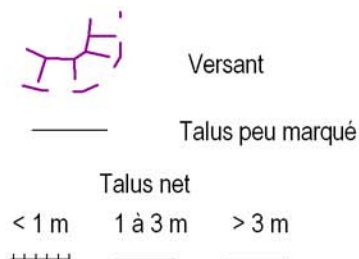
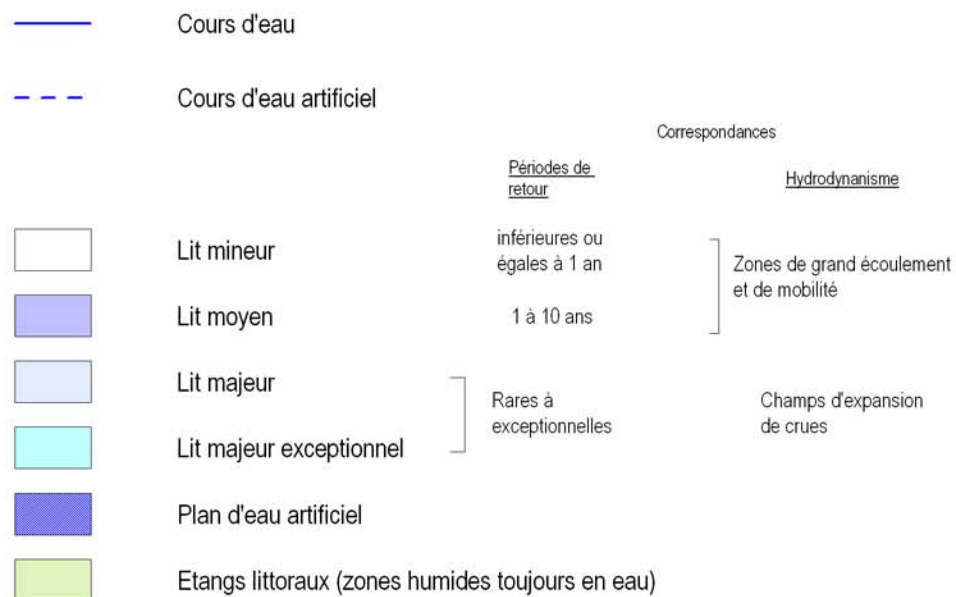


1 - Limites morphologiques

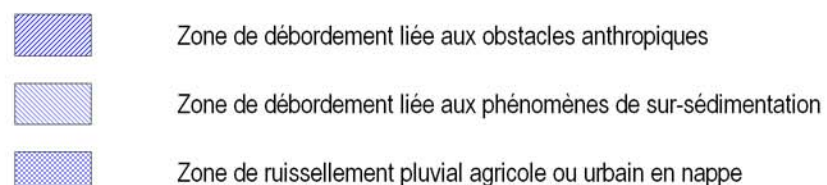


2 - Plaine alluviale fonctionnelle

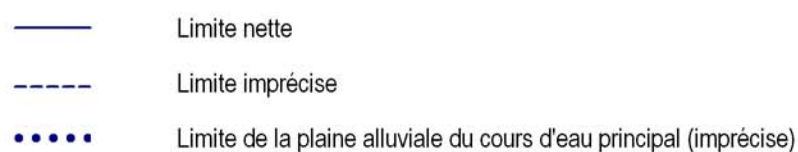
2.1 - Unités hydrogéomorphologiques actives



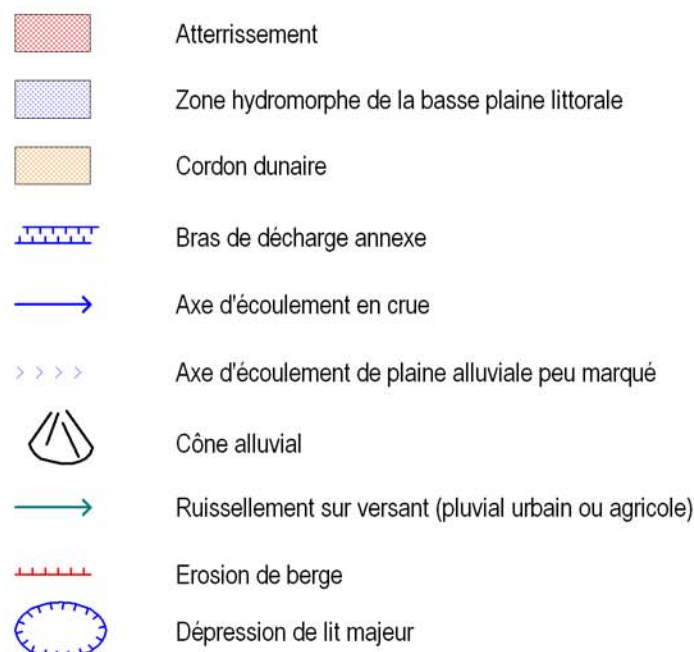
2.2 - Zones d'inondation potentielle



2.3 - Limite de la plaine alluviale moderne



2.4 - Structures secondaires

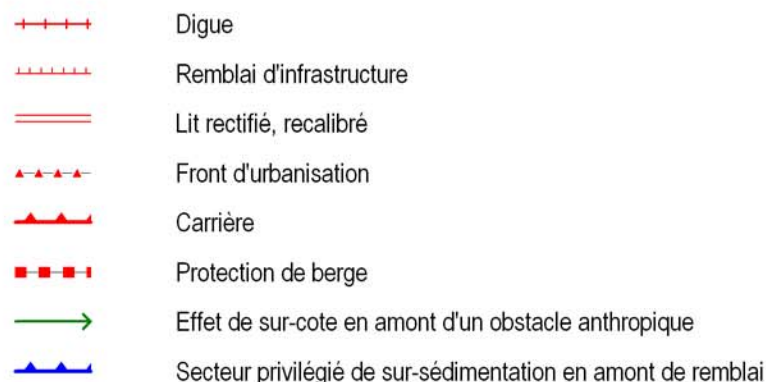


3 - Terrains encaissants



4 - Eléments d'occupation du sol à rôle hydrodynamique

4.1 - Structures linéaires

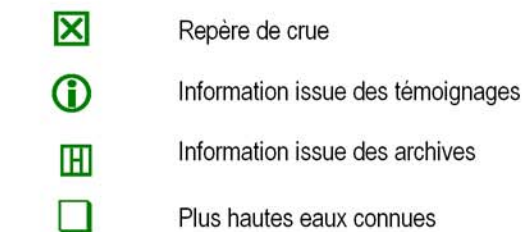


4.2 - Eléments isolés



5- Informations historiques

5.1- Points d'information historique



5.2 - Limite d'extension de crue historique

